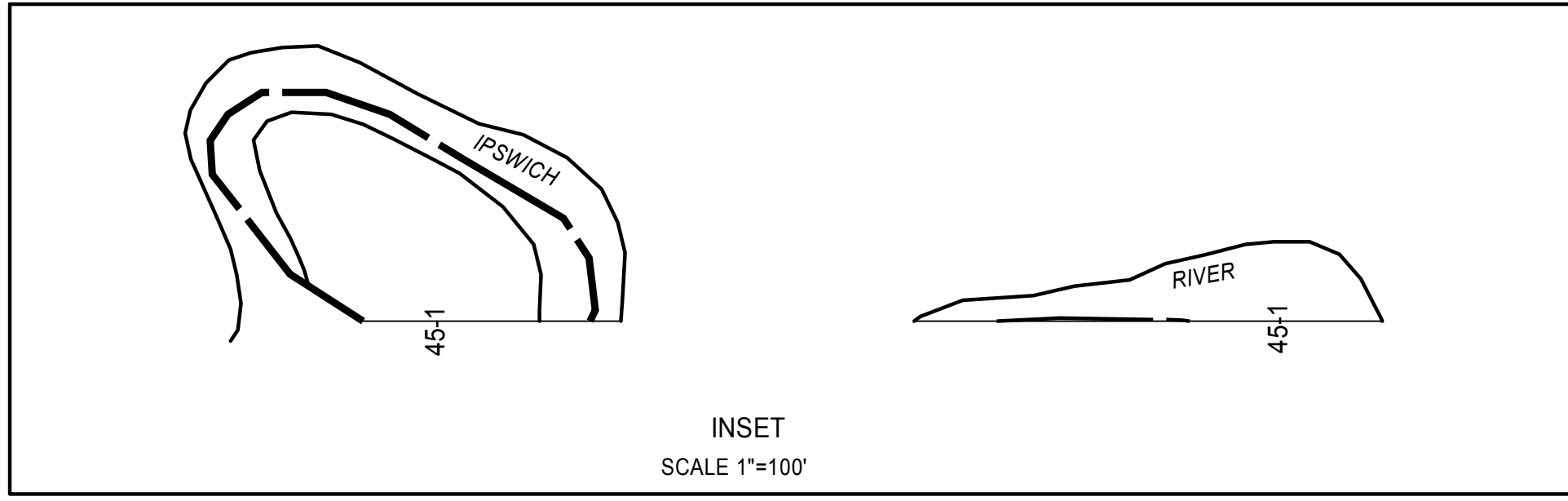


SEE INSET



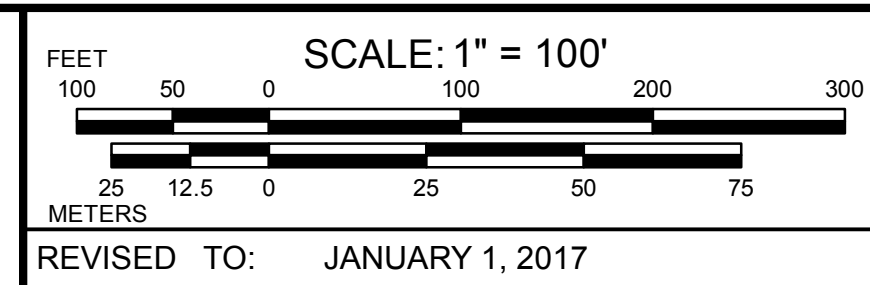
THIS MAP IS FOR ASSESSMENT PURPOSES. IT IS NOT VALID FOR LEGAL DESCRIPTION OR CONVEYANCE.
 THE HORIZONTAL DATUM IS THE MASSACHUSETTS STATE PLANE COORDINATE SYSTEM, NAD 83.
 ORIGINAL MAPS WERE PREPARED BY COL-EAST, BOSTON-PITTSFIELD.

REVISED & REPRINTED BY
CAI Technologies
 Precision Mapping Geospatial Solutions
 11 Pleasant Street, Littleton, NH 03561
 800.322.4540 - www.cai-tech.com

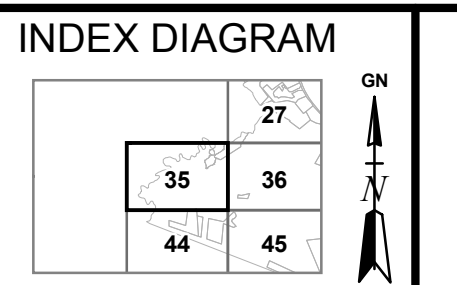
LEGEND

PARCEL AREA	AC/SF
RECORD DIMENSION	100'
SCALED DIMENSION	100'±
MATCH LINE	62-62
WATER	-W-

CONSERVATION RESTRICTION	CR
BUILDING/STREET NO	63
RIGHT OF WAY/ACCESS	60W
COMMON OWNERSHIP	61
WETLANDS	W



PROPERTY MAPS
HAMILTON
 MASSACHUSETTS



MAP NO.
35