

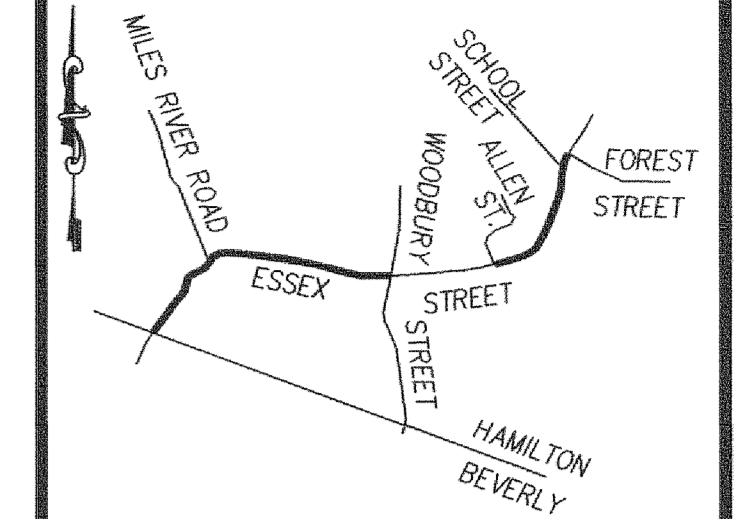

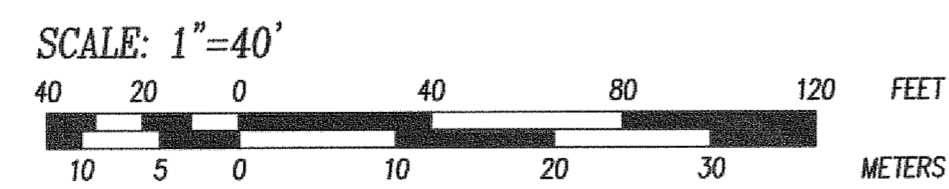
LEGEND:

	70	CONTOURS		DECIDUOUS TREE
	71	CONTOURS		MANHOLE UNKNOWN
		STONE WALL		SHRUB
		OVERHEAD WIRES		BITUMINOUS CURB
		GUY WIRE		POST METAL
		UTILITY POLE		POST WOOD
		2 UTILITY POLES		VENT PIPE
		CATCH BASIN		POST VINYL
		DRAIN MANHOLE		LIGHT
		FIRE HYDRANT		WATER SHUT OFF
		WATER VALVE		ESSEX COUNTY STONE BOUND
		EDGE OF PAVEMENT		BACK CENTER FOUND
		MAIL BOX		IRON ROD FOUND
		GUARD RAIL		IRON PIPE FOUND
		PIPE INVERT		DRILL HOLE FOUND
		TEMPORARY BENCH MARK		ROCK
		GAS VALVE		12" REINFORCED CONCRETE PIPE
		WOOD FENCE		BRICK
		TREE LINE		LANDSCAPED AREA
		SIGN		
		CHAINLINK FENCE		
		BIT CURB		
		ECBS		
		IR FND		
		IP FND		
		DH FND		
		12" RCP		
		LSA		


NOTES:

1.) THE LOCATIONS OF EXISTING UTILITIES ARE SHOWN IN AN APPROXIMATE WAY ONLY AND HAVE NOT BEEN INDEPENDENTLY VERIFIED BY THE OWNER OR ITS REPRESENTATIVE. THE CONTRACTOR SHALL DETERMINE THE EXACT LOCATION OF ALL EXISTING UTILITIES BEFORE COMMENCING WORK, AND AGREES TO BE FULLY RESPONSIBLE FOR ANY AND ALL DAMAGES WHICH MIGHT BE OCCASIONED BY THE CONTRACTOR'S FAILURE TO EXACTLY LOCATE AND PRESERVE ANY AND ALL UTILITIES.

2.) VERTICAL DATUM IS NAVD 1988.



LOCUS MAP N.T.S.



297 ELM STREET, AMESBURY, MA.
Phone: (978) 388-2157 Fax: (978) 388-0428
CONSULTING ENGINEERS &
LAND SURVEYORS SINCE 1975
Visit us on the WEB at www.cammett.com

Sheet Title:

**EXISTING
CONDITIONS
ESSEX STREET**


Project Title:

**HAMILTON DPW
ESSEX STREET
HAMILTON, MA**

Applicant:

**TOWN OF
HAMILTON
DEPT OF
PUBLIC WORKS**
577 BAY ROAD
HAMILTON, MA 01982
JOHN TOMASZ, DIRECTOR

REVISION			
NO.	DATE	DESCRIPTION	BY



Date: *10-1-12*

PROJ. MGR.: R. SMITH
FIELD: R. BROWN, M. MICHAUD
DESIGN:
DRAWN: R. SMITH
CHECKED: W. CAMMETT
DATE: 9-21-12
FILE: K:\12068EC.DWG
FB #: 647, 648
JOB #: 12068