


LOCUS MAP N.T.S.




297 ELM STREET, AMESBURY, MA.  
 Phone: (978) 388-2157 Fax: (978) 388-0428  
 CONSULTING ENGINEERS &  
 LAND SURVEYORS SINCE 1975  
 Visit us on the WEB at www.cammett.com

Sheet Title:  
**EXISTING  
 CONDITIONS  
 ESSEX STREET**

Project Title:  
**HAMILTON DPW  
 ESSEX STREET  
 HAMILTON, MA**

Applicant:  
**TOWN OF  
 HAMILTON  
 DEPT OF  
 PUBLIC WORKS  
 577 BAY ROAD  
 HAMILTON, MA 01982  
 JOHN TOMASZ, DIRECTOR**

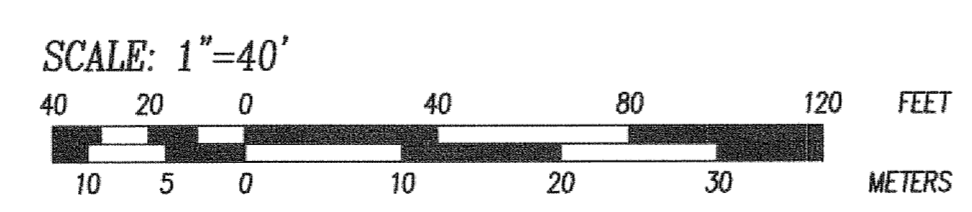
REVISION			
NO.	DATE	DESCRIPTION	BY



Date: *[Signature]* 10-1-12  
 PROJ. MGR.: R. SMITH  
 FIELD: R. BROWN, M. MICHAUD  
 DESIGN:  
 DRAWN: R. SMITH  
 CHECKED: W. CAMMETT  
 DATE: 9-21-12  
 FILE: K:\112068EC.DWG  
 FB #: 647, 648  
 JOB #: 12068

**LEGEND:**

70	CONTOURS		CONIFEROUS TREE
71	CONTOURS		DECIDUOUS TREE
	STONE WALL		MANHOLE UNKNOWN
	OVERHEAD WIRES		SHRUB
	GUY WIRE		BITUMINOUS CURB
	UTILITY POLE		POST METAL
	2 UTILITY POLES		POST WOOD
	CATCH BASIN		VENT PIPE
	DRAIN MANHOLE		POST VINYL
	FIRE HYDRANT		LIGHT
	WATER VALVE		WATER SHUT OFF
	EDGE OF PAVEMENT		ESSEX COUNTY STONE BOUND
	MAIL BOX		BACK CENTER FOUND
	GUARD RAIL		IRON ROD FOUND
	PIPE INVERT		IRON PIPE FOUND
	TEMPORARY BENCH MARK		DRILL HOLE FOUND
	GAS VALVE		ROCK
	WOOD FENCE		12" REINFORCED CONCRETE PIPE
	TREE LINE		BRICK
	SIGN		LANDSCAPED AREA
	CHAINLINK FENCE		LSA



**NOTES:**

- 1.) THE LOCATIONS OF EXISTING UTILITIES ARE SHOWN IN AN APPROXIMATE WAY ONLY AND HAVE NOT BEEN INDEPENDENTLY VERIFIED BY THE OWNER OR ITS REPRESENTATIVE. THE CONTRACTOR SHALL DETERMINE THE EXACT LOCATION OF ALL EXISTING UTILITIES BEFORE COMMENCING WORK, AND AGREES TO BE FULLY RESPONSIBLE FOR ANY AND ALL DAMAGES WHICH MIGHT BE OCCASIONED BY THE CONTRACTOR'S FAILURE TO EXACTLY LOCATE AND PRESERVE ANY AND ALL UTILITIES.
- 2.) VERTICAL DATUM IS NAVD 1988.

