



LEGEND

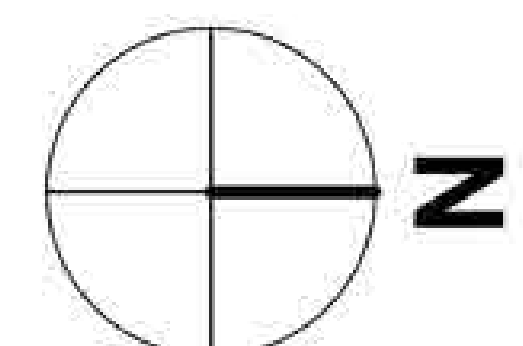
- NEW NON-RESIDENTIAL BUILDING (SQ FOOTAGE VARIES)
- 2000 SF RESID. FOOTPRINT
- 4000 SF RESID./OR MIXED USE FOOTPRINT
- 6000 SF RESID./OR MIXED USE FOOTPRINT
- NEW PEDESTRIAN ROUTE
- NEW ROAD
- POSSIBLE RELOCATION OR REMOVAL OF EXIST. ROAD

ASSETS

EXISTING UNPROTECTED SITE FEATURES (DRAFT 1-3-23)

LEGEND

- EXISTING PEDESTRIAN ROUTE
- DESIRABLE PEDESTRIAN CONNECTION
- HERITAGE LANDSCAPE
- HERITAGE BUILDING
- RESIDENTIAL BUILDING
- NON-RESIDENTIAL BUILDING
- ABANDONED BUILDING
- EXISTING TREES
- MATURE SPECIMEN TREES



Diagrammatic Contour Map of Gordon-Conwell Theological Seminary

SCALE: 1" = 100'

Based On: Verge Permaculture Contour Generator:
<https://contourmapgenerator.com/#16/42.6111/-70.8424>
 (Shown W/ 4' Contour Intervals)

VERGE PERMACULTURE DISCLAIMER:
 THIS DATA IS PROVIDED "AS IS", WITHOUT WARRANTY OF ANY KIND, EXPRESS OR IMPLIED, INCLUDING BUT NOT LIMITED TO THE WARRANTIES OF MERCHANTABILITY, FITNESS FOR A PARTICULAR PURPOSE AND NONINFRINGEMENT. IN NO EVENT SHALL THE AUTHORS BE LIABLE FOR ANY DAMAGES OR OTHER LIABILITY.

**DRAFT ILLUSTRATIVE
 PLAN 1
 RESIDENTIAL
 6/27/23**



LEGEND

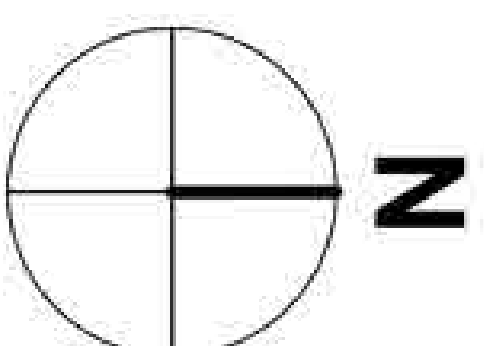
- NEW NON-RESIDENTIAL BUILDING (SQ FOOTAGE VARIES)
- 2000 SF RESID. FOOTPRINT
- 4000 SF RESID./OR MIXED USE FOOTPRINT
- 6000 SF RESID./OR MIXED USE FOOTPRINT
- NEW PEDESTRIAN ROUTE
- NEW ROAD
- POSSIBLE RELOCATION OR REMOVAL OF EXIST. ROAD

ASSETS

EXISTING UNPROTECTED SITE FEATURES (DRAFT 1-3-23)

LEGEND

- EXISTING PEDESTRIAN ROUTE
- DESIRABLE PEDESTRIAN CONNECTION
- HERITAGE LANDSCAPE
- HERITAGE BUILDING
- RESIDENTIAL BUILDING
- NON-RESIDENTIAL BUILDING
- ABANDONED BUILDING
- EXISTING TREES
- MATURE SPECIMEN TREES



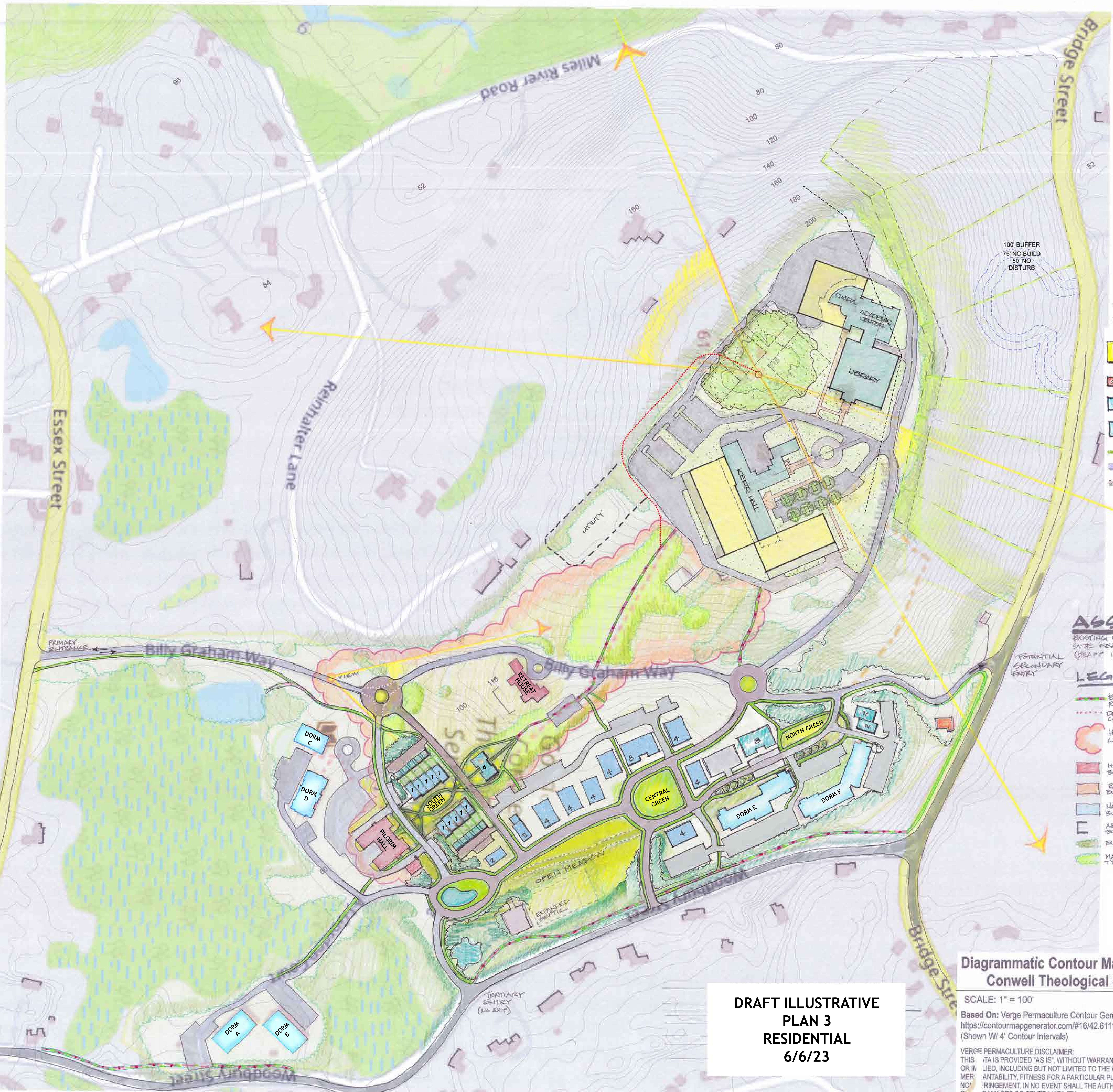
**DRAFT ILLUSTRATIVE
PLAN 2
SENIOR SERVICED HOUSING
8/1/23**

Diagrammatic Contour Map of Gordon-Conwell Theological Seminary

SCALE: 1" = 100'

Based On: Verge Permaculture Contour Generator:
<https://contourmapgenerator.com/#16/42.6111/-70.8424>
 (Shown W/ 4' Contour Intervals)

VERGE PERMACULTURE DISCLAIMER:
 THIS DATA IS PROVIDED "AS IS", WITHOUT WARRANTY OF ANY KIND, EXPRESS OR IMPLIED, INCLUDING BUT NOT LIMITED TO THE WARRANTIES OF MERCHANTABILITY, FITNESS FOR A PARTICULAR PURPOSE AND NONINFRINGEMENT. IN NO EVENT SHALL THE AUTHORS BE LIABLE FOR ANY CLAIM, DAMAGES OR OTHER LIABILITY.



LEGEND

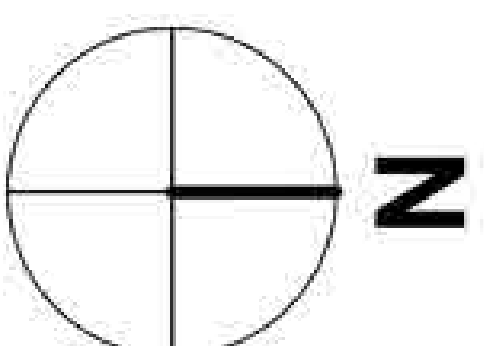
- NEW NON-RESIDENTIAL BUILDING (SQ FOOTAGE VARIES)
- 2000 SF RESID. FOOTPRINT
- 4000 SF RESID./OR MIXED USE FOOTPRINT
- 6000 SF RESID./OR MIXED USE FOOTPRINT
- NEW PEDESTRIAN ROUTE
- NEW ROAD
- POSSIBLE RELOCATION OR REMOVAL OF EXIST. ROAD

ASSETS

EXISTING UNPROTECTED SITE FEATURES (DRAFT 1-3-23)

LEGEND

- EXISTING PEDESTRIAN ROUTE
- DESIRABLE PEDESTRIAN CONNECTION
- HERITAGE LANDSCAPE
- HERITAGE BUILDING
- RESIDENTIAL BUILDING
- NON-RESIDENTIAL BUILDING
- ABANDONED BUILDING
- EXISTING TREES
- MATURE SPECIMEN TREES



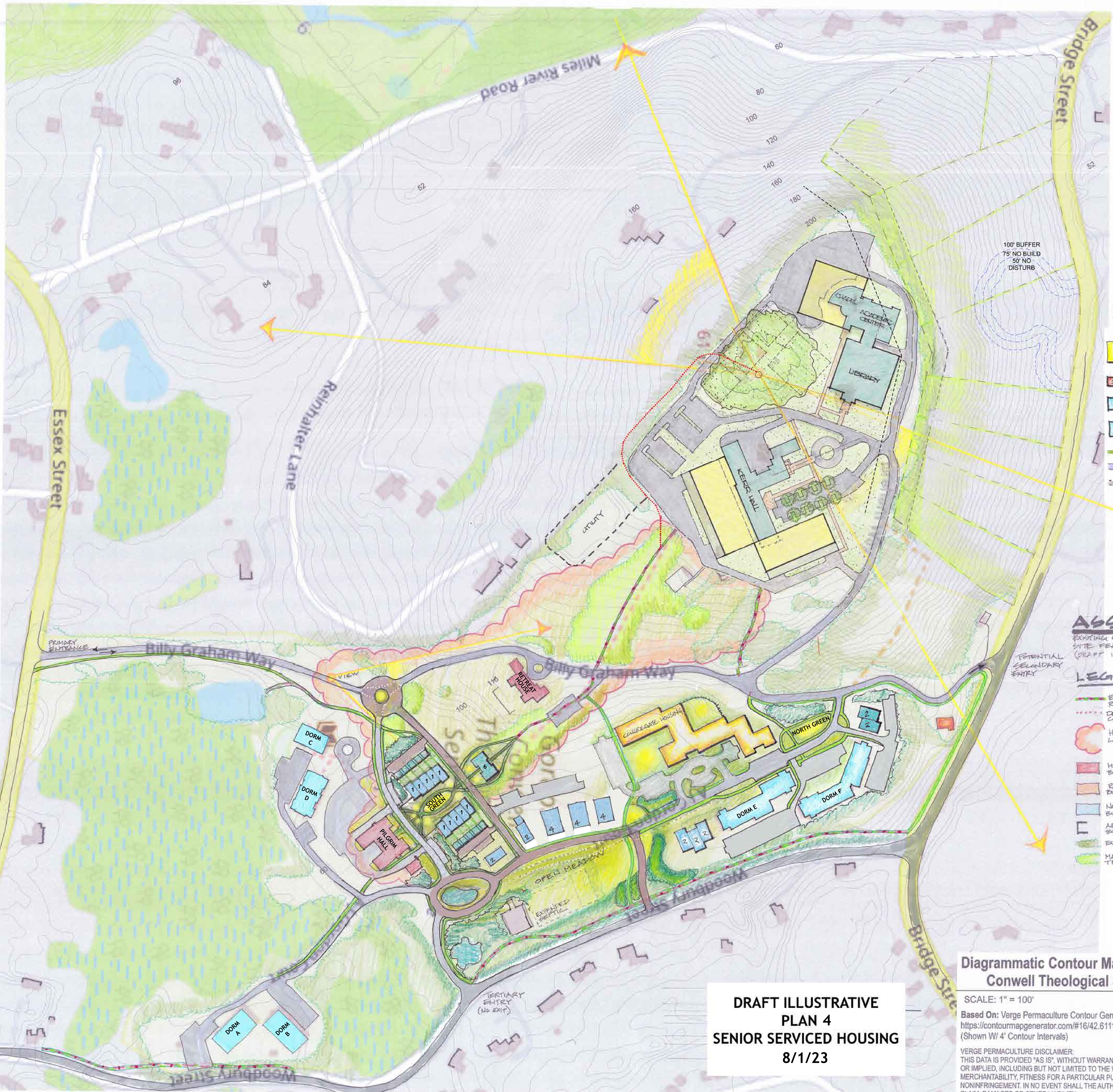
Diagrammatic Contour Map of Gordon-Conwell Theological Seminary

SCALE: 1" = 100'

Based On: Verge Permaculture Contour Generator:
<https://contourmapgenerator.com/#16/42.6111/-70.8424>
 (Shown W/ 4' Contour Intervals)

VERGE PERMACULTURE DISCLAIMER:
 THIS DATA IS PROVIDED "AS IS", WITHOUT WARRANTY OF ANY KIND, EXPRESS OR IMPLIED, INCLUDING BUT NOT LIMITED TO THE WARRANTIES OF MERCHANTABILITY, FITNESS FOR A PARTICULAR PURPOSE AND NONINFRINGEMENT. IN NO EVENT SHALL THE AUTHORS BE LIABLE FOR ANY DAMAGES OR OTHER LIABILITY.

**DRAFT ILLUSTRATIVE
 PLAN 3
 RESIDENTIAL
 6/6/23**



LEGEND

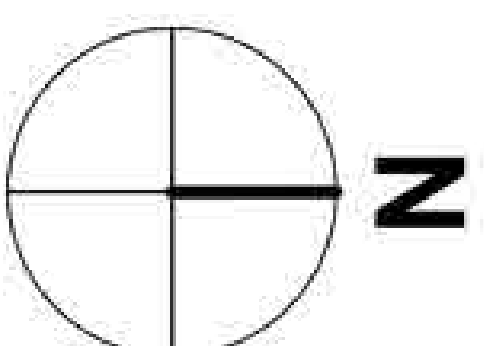
- NEW NON-RESIDENTIAL BUILDING (SQ FOOTAGE VARIES)
- 2000 SF RESID. FOOTPRINT
- 4000 SF RESID./OR MIXED USE FOOTPRINT
- 6000 SF RESID./OR MIXED USE FOOTPRINT
- NEW PEDESTRIAN ROUTE
- NEW ROAD
- POSSIBLE RELOCATION OR REMOVAL OF EXIST. ROAD

ASSETS

EXISTING UNPROTECTED SITE FEATURES (DRAFT 1-3-23)

LEGEND

- EXISTING PEDESTRIAN ROUTE
- DESIRABLE PEDESTRIAN CONNECTION
- HERITAGE LANDSCAPE
- HERITAGE BUILDING
- RESIDENTIAL BUILDING
- NON-RESIDENTIAL BUILDING
- ABUTTING BUILDING
- EXISTING TREES
- MATURE SPECIMEN TREES



**DRAFT ILLUSTRATIVE
PLAN 4
SENIOR SERVICED HOUSING
8/1/23**

Diagrammatic Contour Map of Gordon-Conwell Theological Seminary

SCALE: 1" = 100'

Based On: Verge Permaculture Contour Generator:
<https://contourmapgenerator.com/#16/42.6111/-70.8424>
(Shown W/ 4' Contour Intervals)

VERGE PERMACULTURE DISCLAIMER:
THIS DATA IS PROVIDED "AS IS", WITHOUT WARRANTY OF ANY KIND, EXPRESS OR IMPLIED, INCLUDING BUT NOT LIMITED TO THE WARRANTIES OF MERCHANTABILITY, FITNESS FOR A PARTICULAR PURPOSE AND NONINFRINGEMENT. IN NO EVENT SHALL THE AUTHORS BE LIABLE FOR ANY CLAIM, DAMAGES OR OTHER LIABILITY.